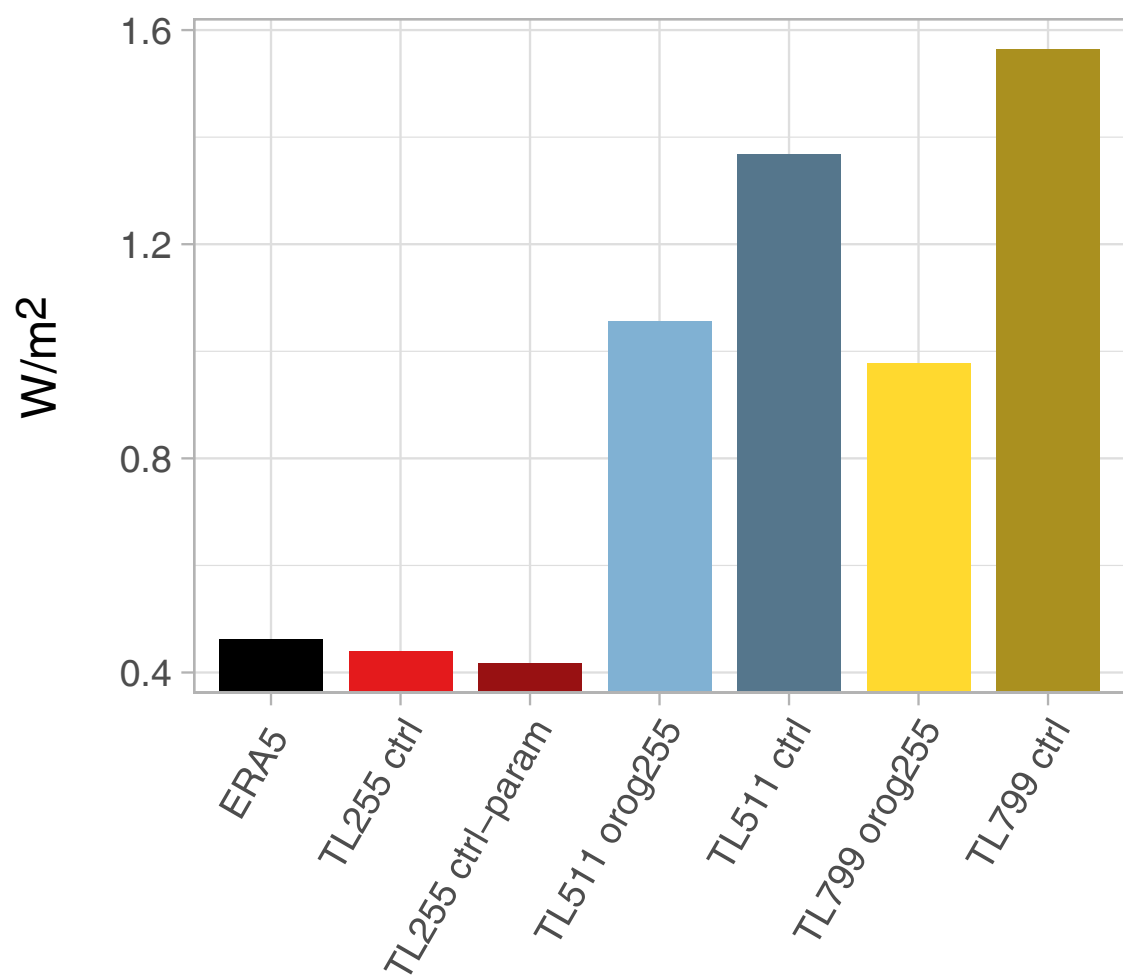
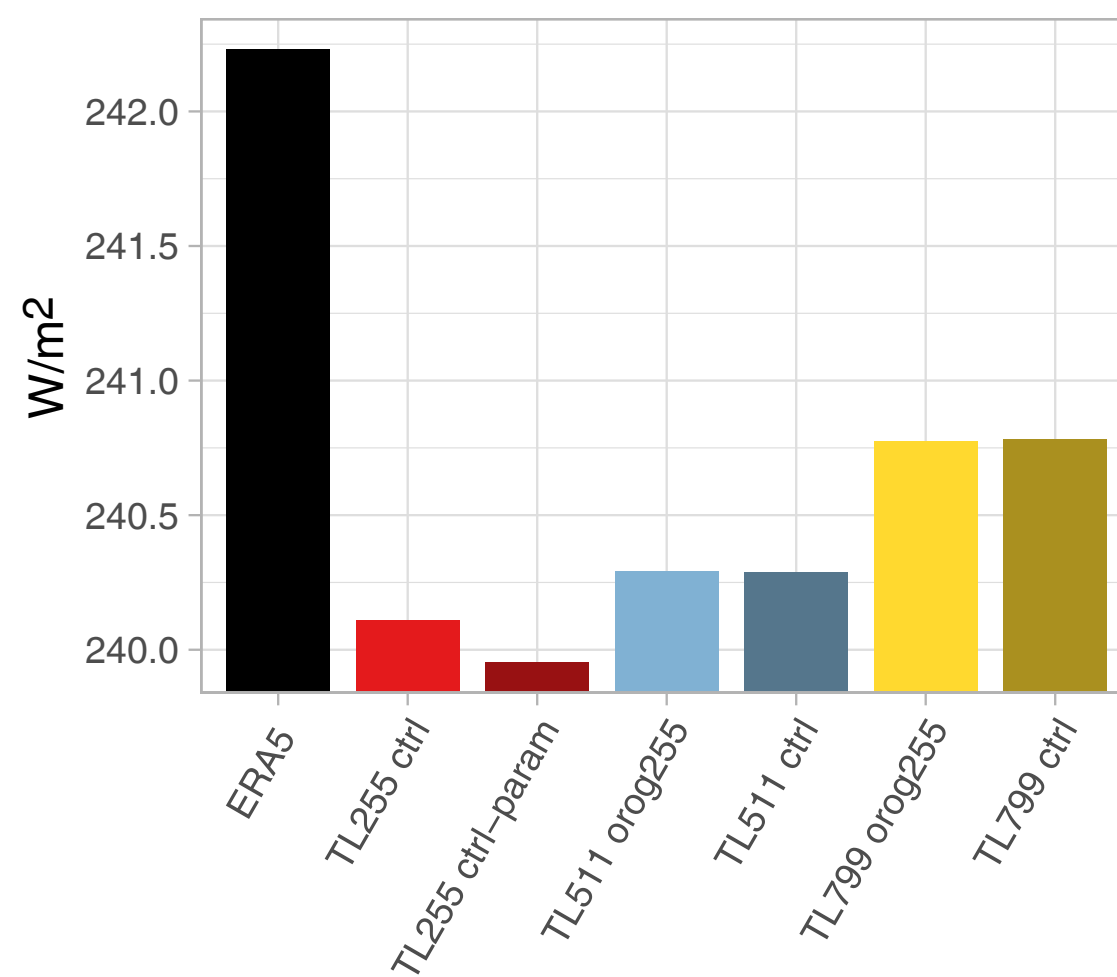
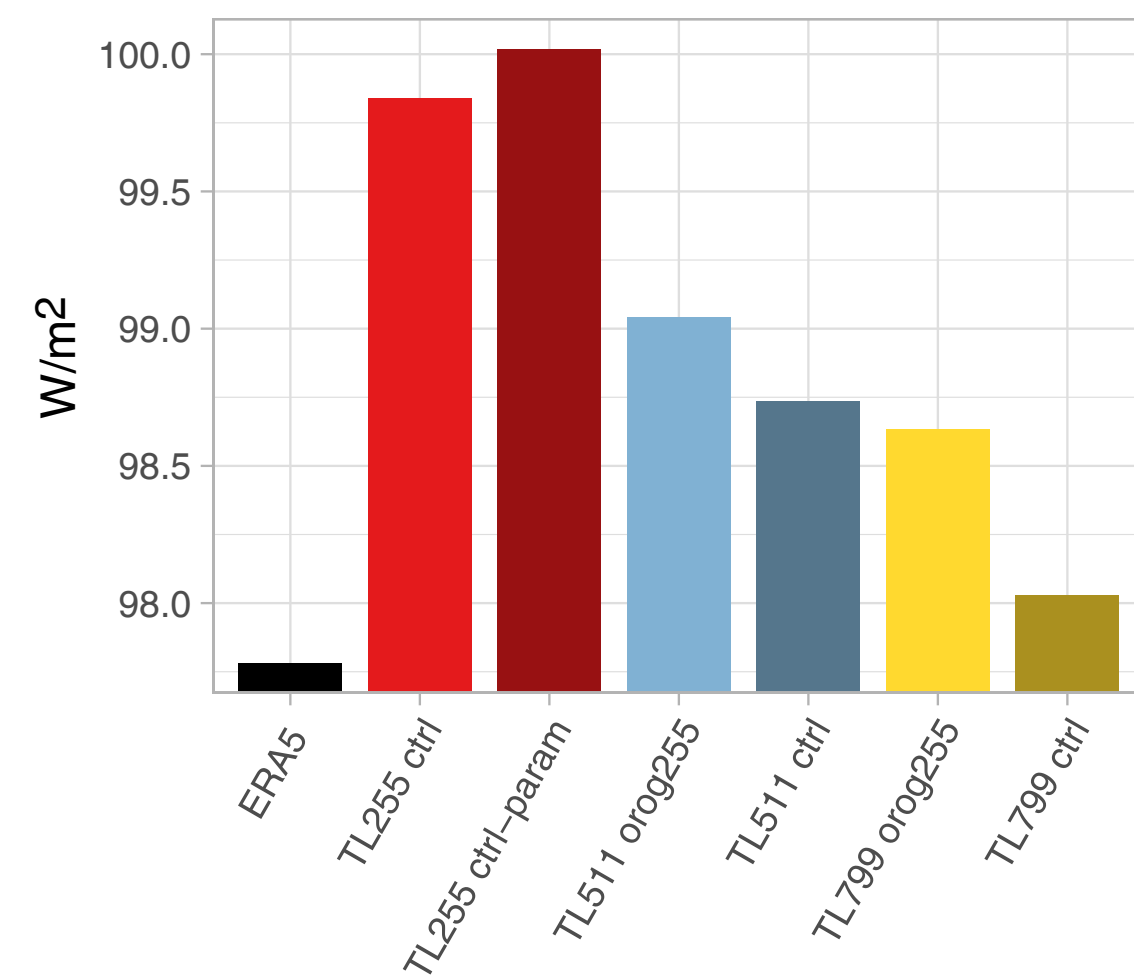
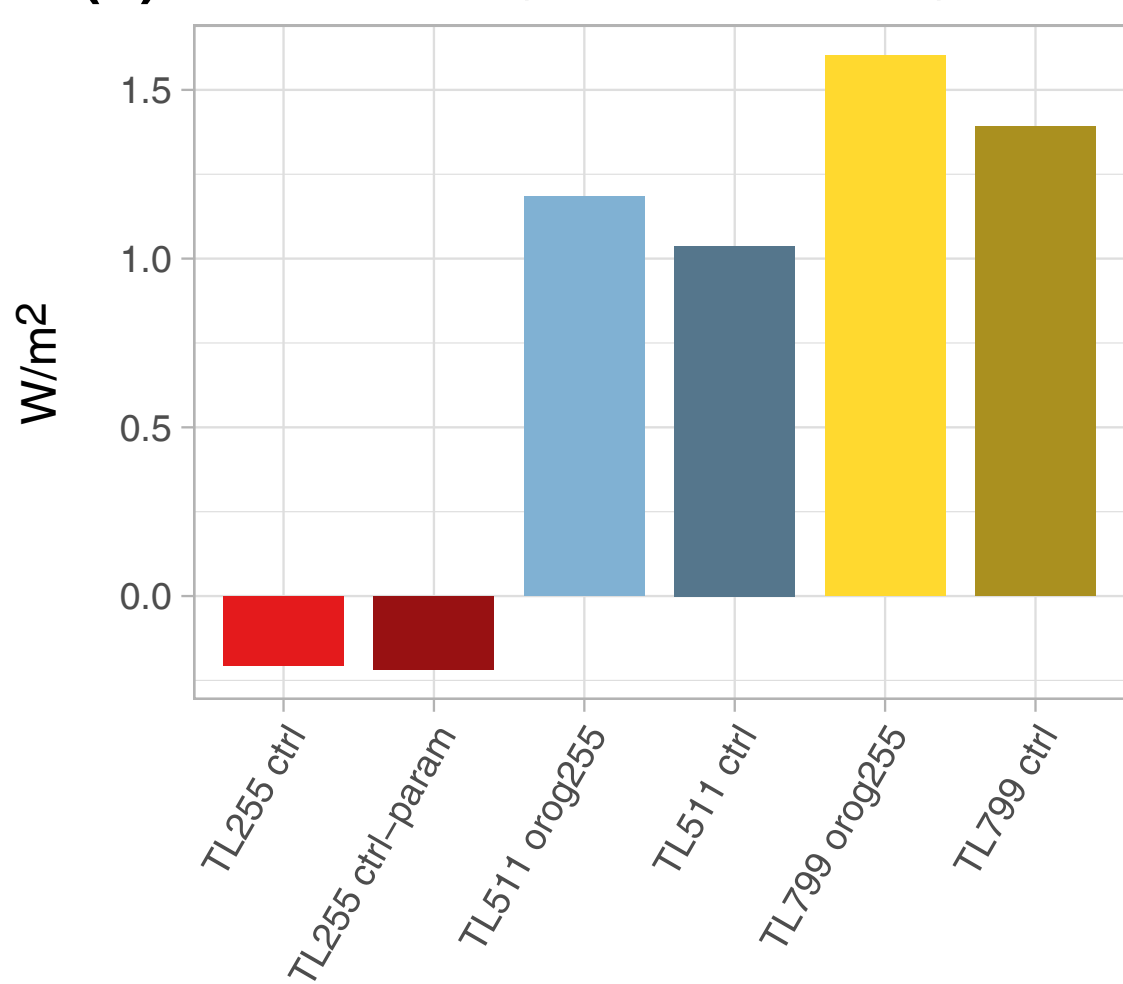
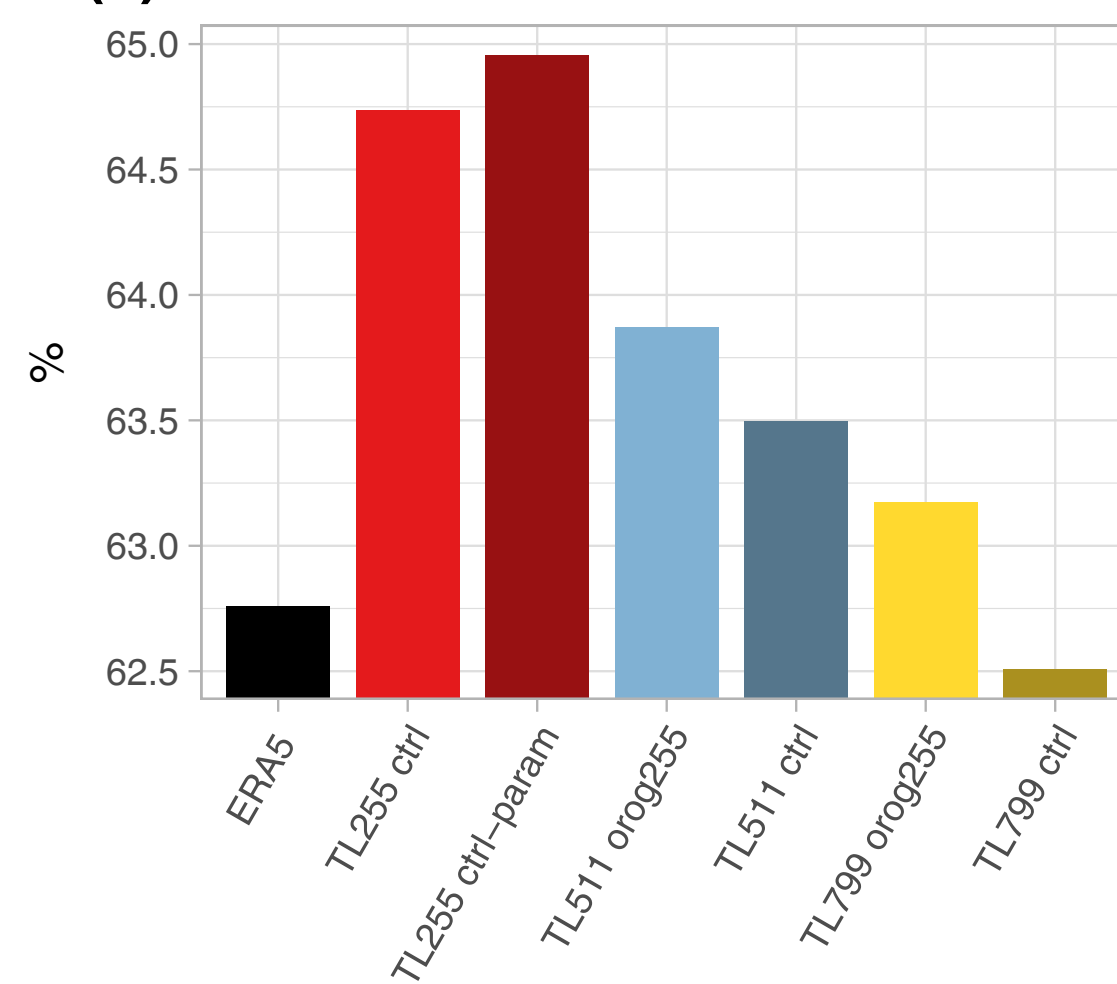


**(a)** Net TOA Radiation**(b)** Outgoing Longwave Radiation**(c)** Outgoing Shortwave Radiation**(d)** TOA – SFC (Atm. imbalance)**(e)** Total Cloud Cover**(f)** Total Precipitation